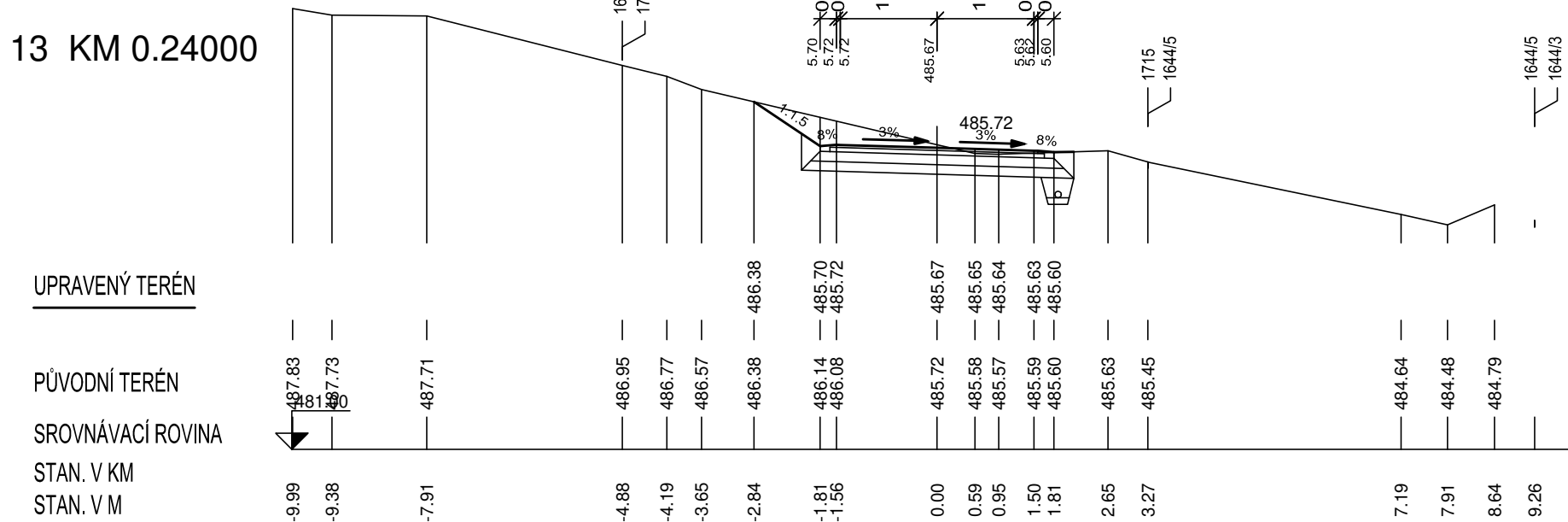
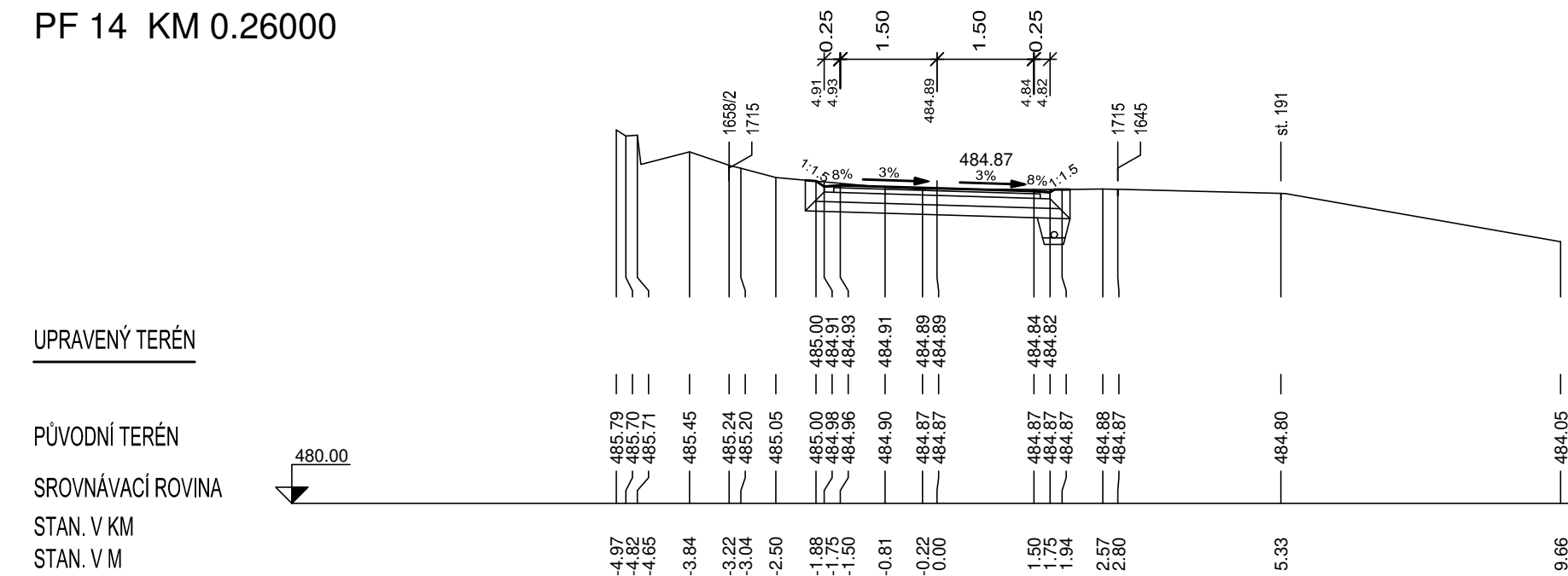


1.10 PŘÍČNÉ ŘEZY C11b km 0,240-0,460

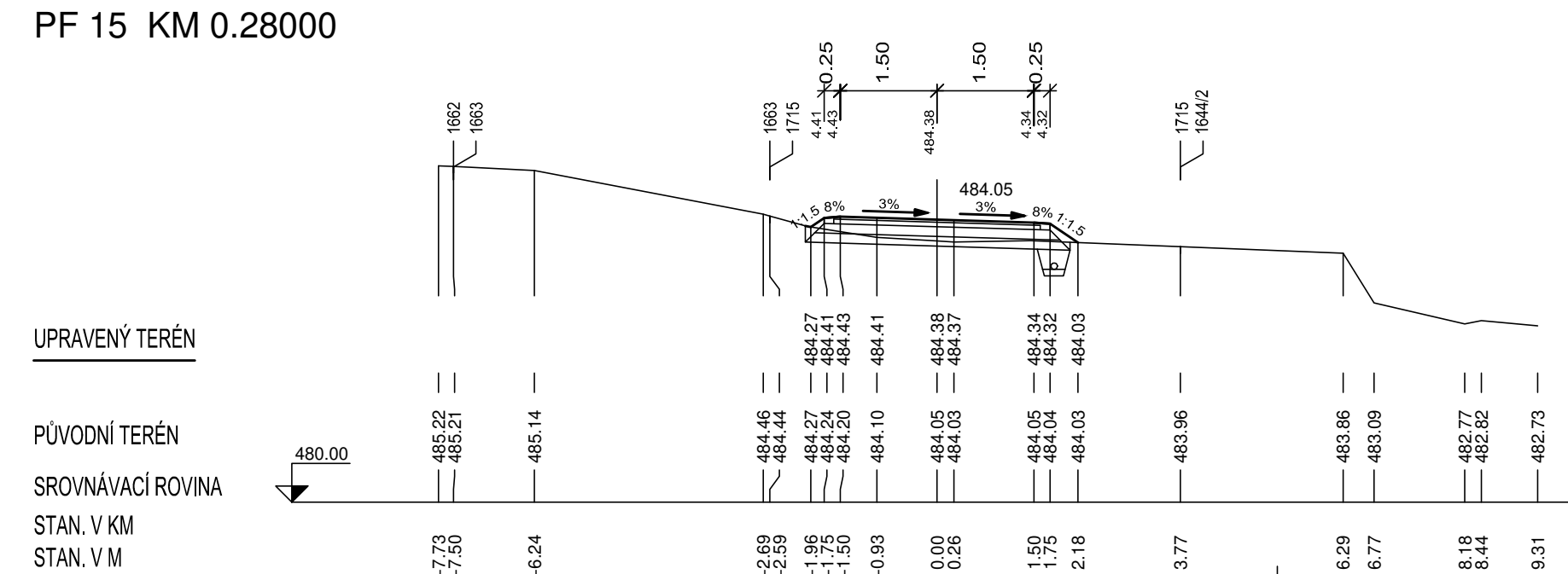
PF 13 KM 0.24000



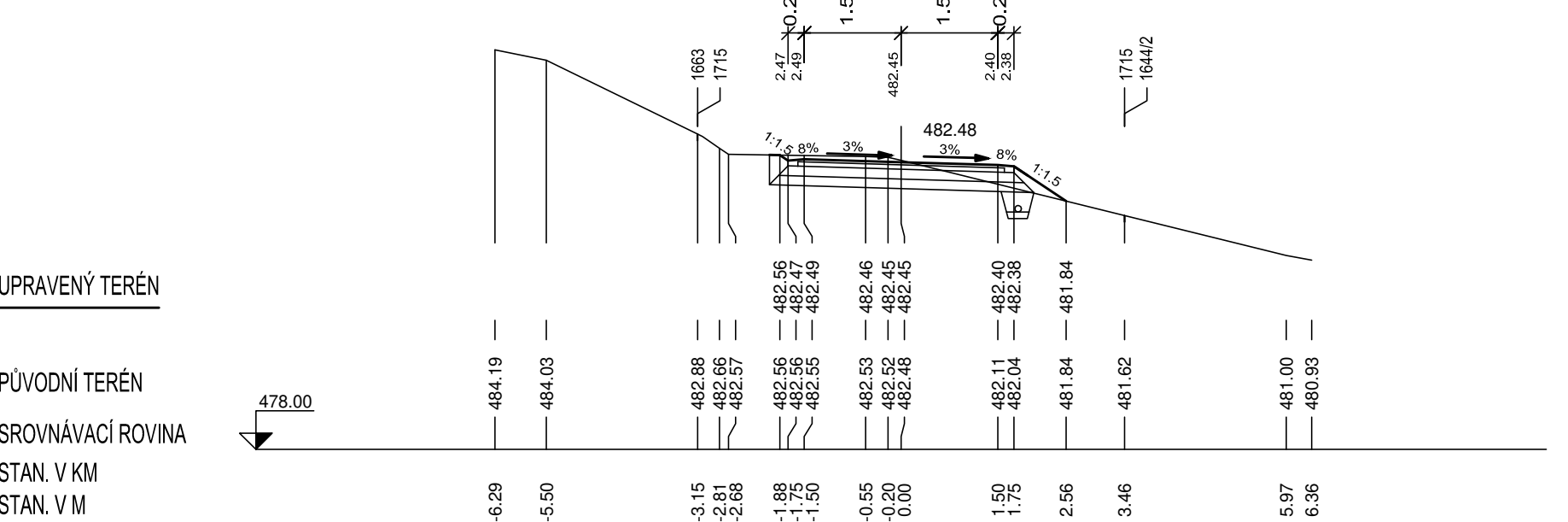
PF 14 KM 0.26000



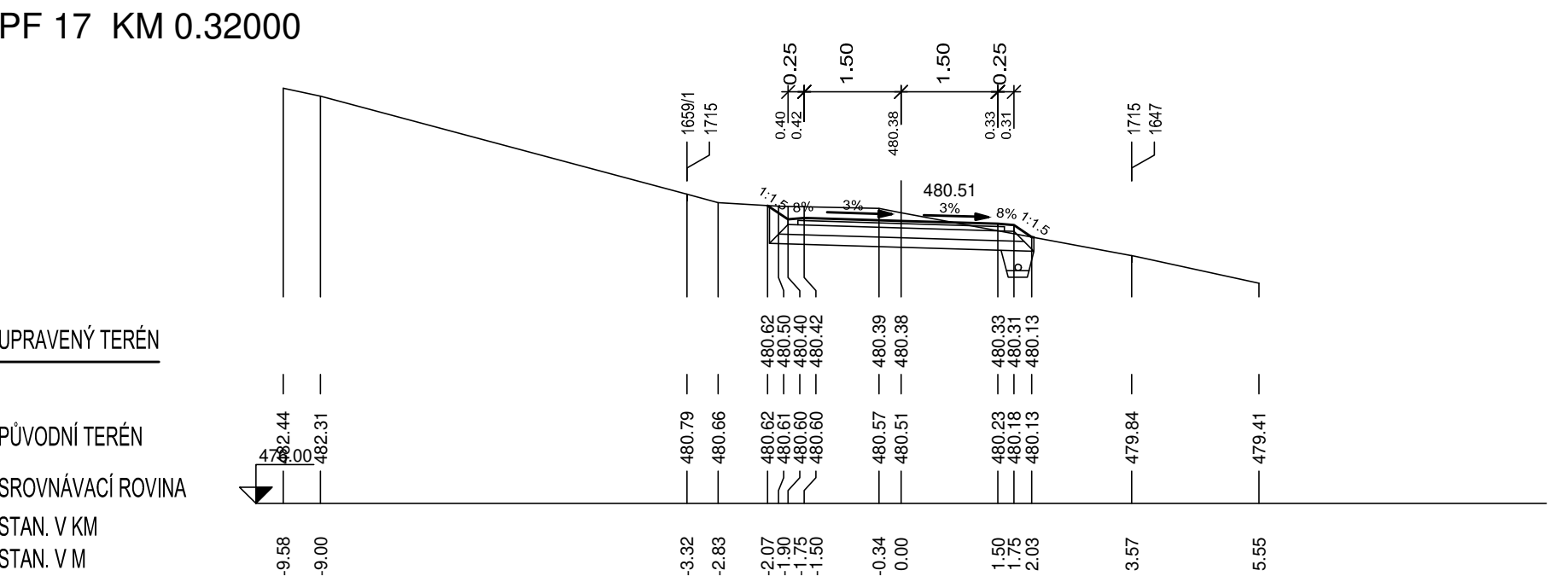
PF 15 KM 0.28000



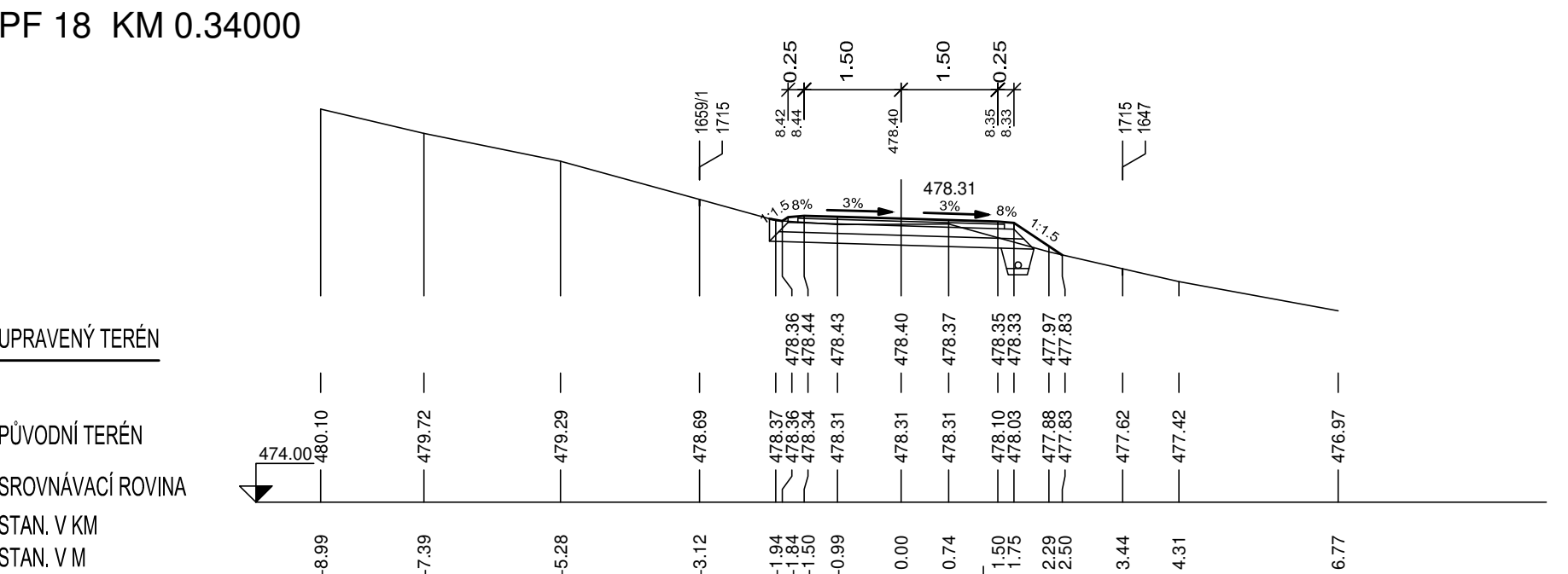
PF 16 KM 0.30000



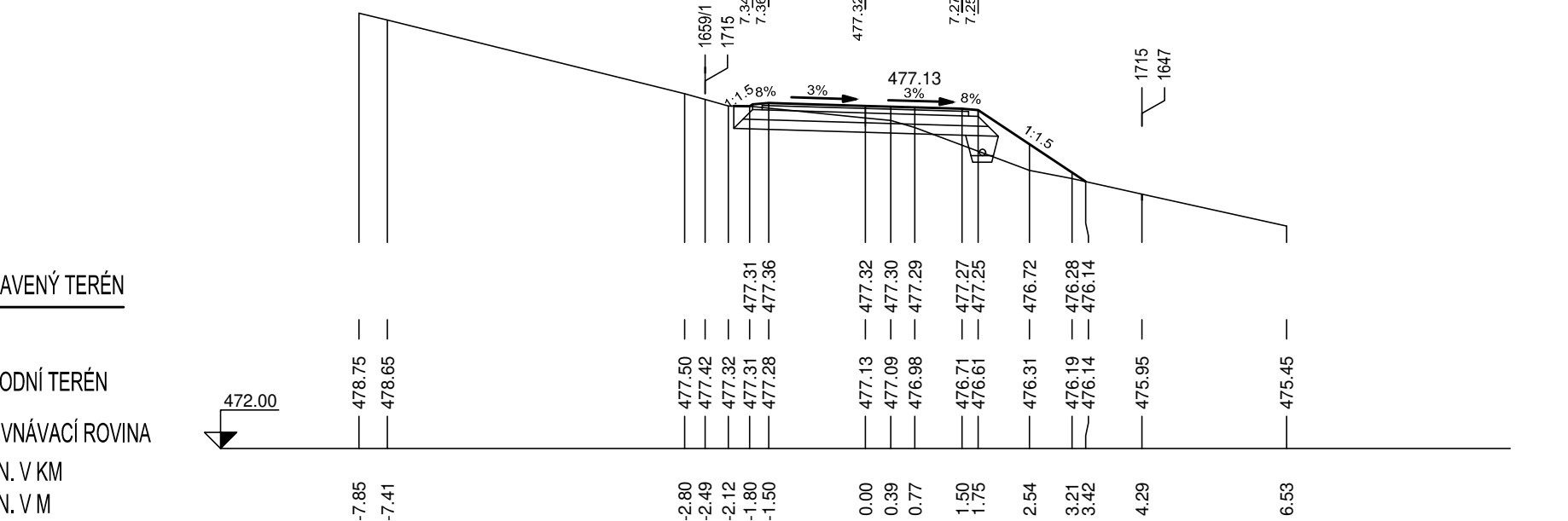
PF 17 KM 0.32000



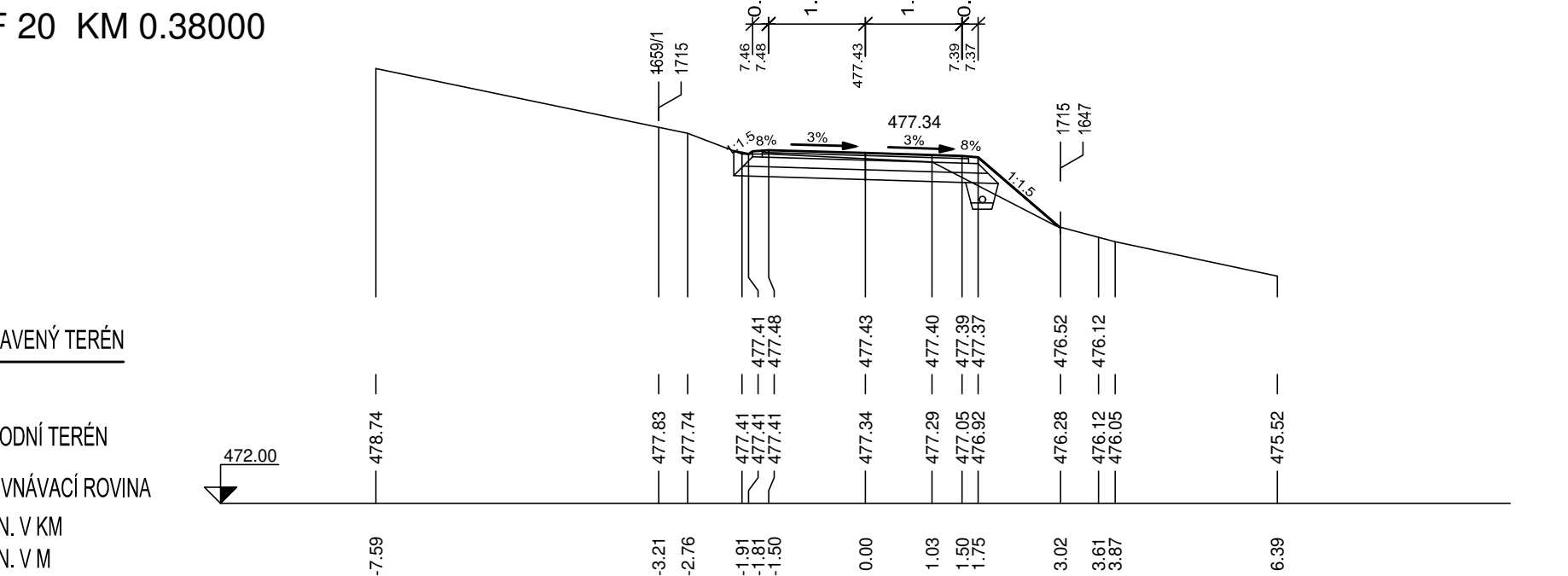
PF 18 KM 0.34000



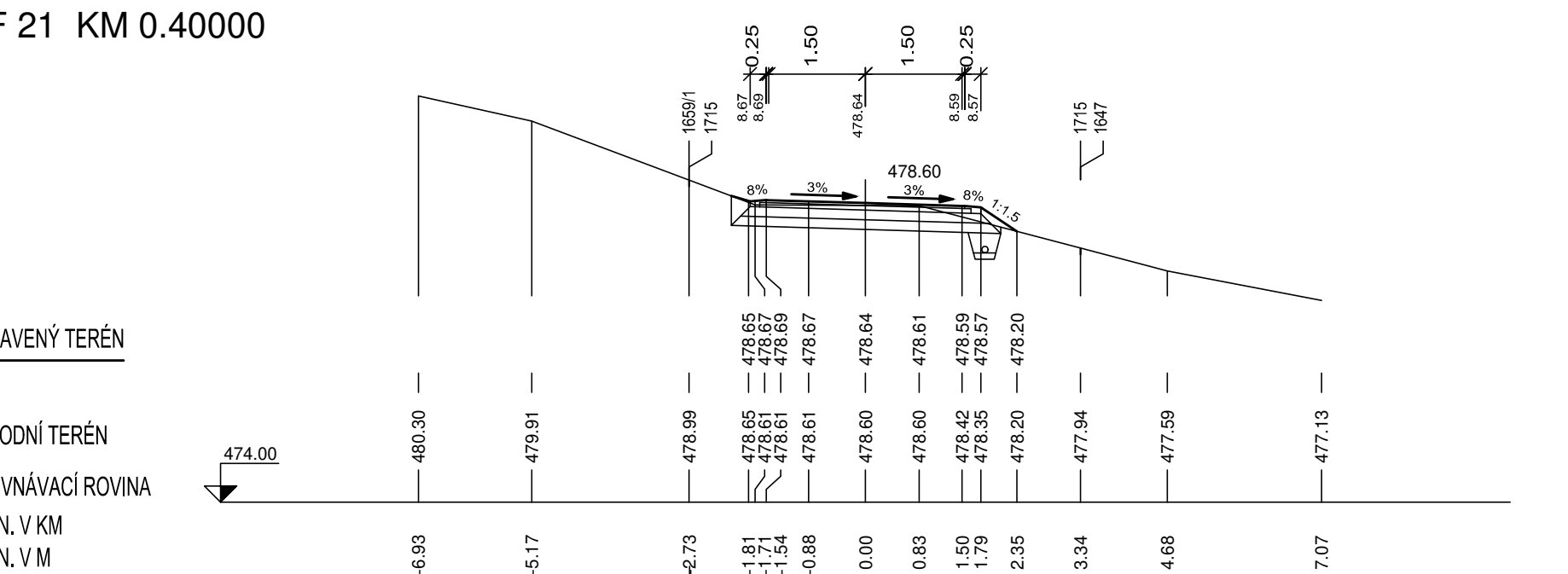
F 19 KM 0.36000



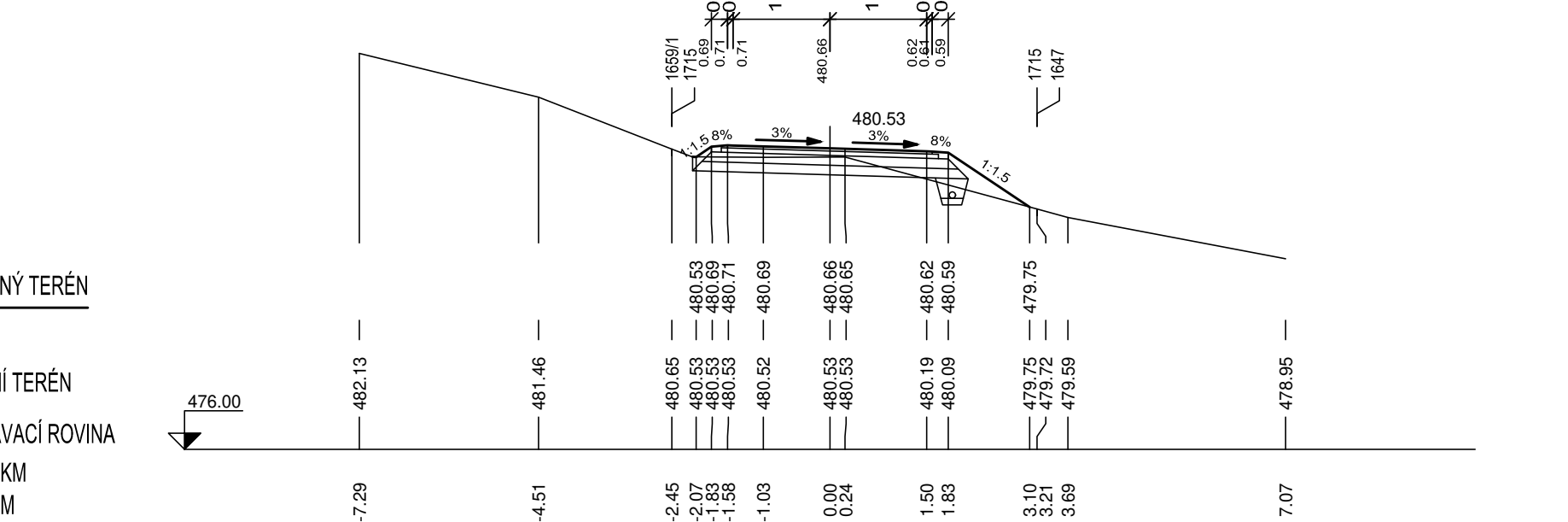
F 20 KM 0.38000



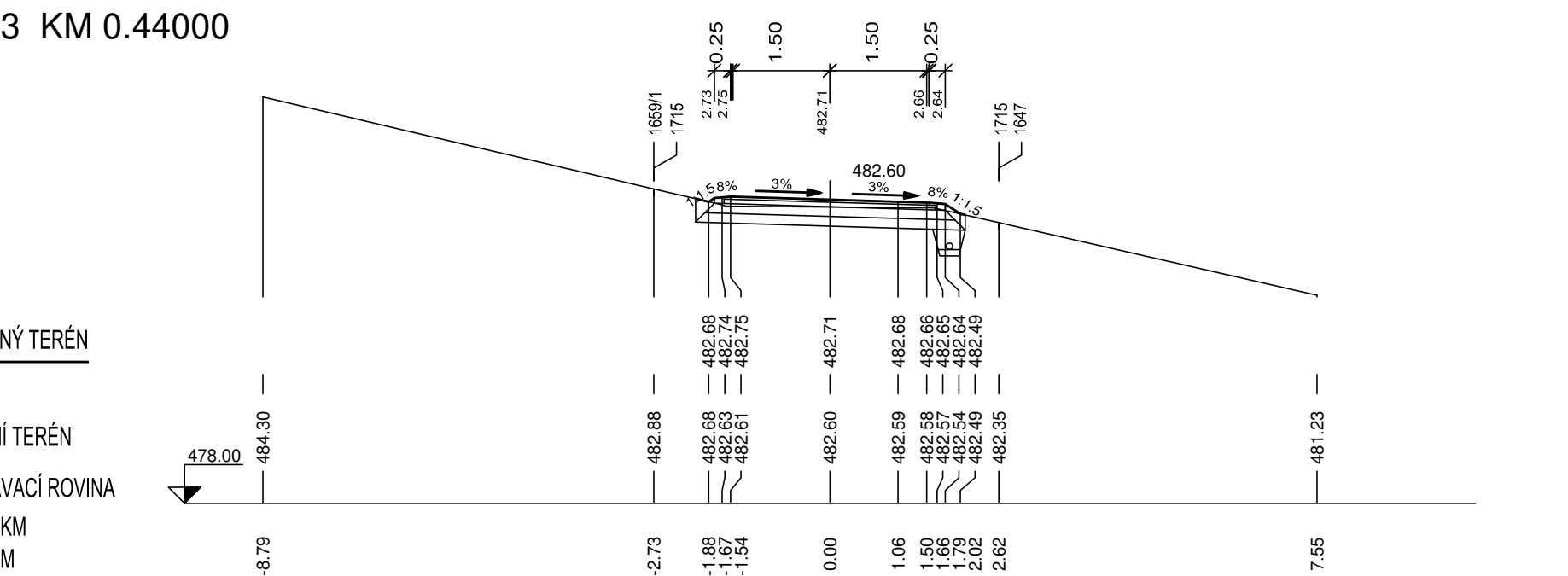
F 21 KM 0.40000



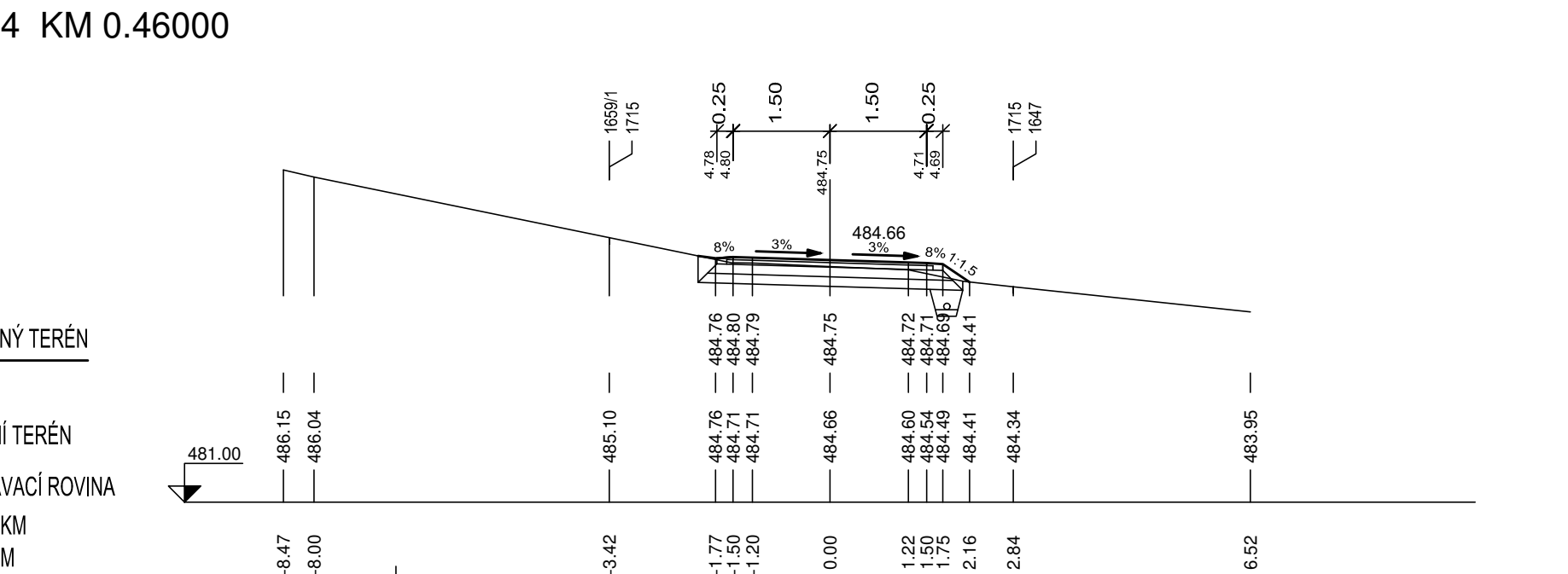
2 KM 0.42000




3 KM 0.44000



4 KM 0.46000



VYPRACOVAL		ZODP. PROJEKTANT		VED. PROJEKTANT		 vodohospodářský atelier s.r.o., Růženic 54, 644 00 Brno	
KRAJ	ÚSTECKÝ	K.Ú.	RYTÍŘOV, VERNĚROVICE		ARCH.ČÍSLO	03/21	
INVESTOR	SPÚ–KRAJSKÝ PÚ PRO ÚK–POBOČKA DEČÍN				DATUM	03/21	
STAVBA AKCE	PCE, VHO A PEO V K.Ú. RYTÍŘOV				STUPEŇ	DSP, DPS	
					FORMÁT	6xA4	
					MĚŘITKO	1:100/100	
OBJEKT	SO 3 POLNÍ CESTY PROPOJUJÍCÍ KATASTRY				PŘÍLOHA Č.	PARÉ Č.	
OBSAH	PŘÍČNÉ ŘEZY C11b km 0,240–0,460				D.1.10.		